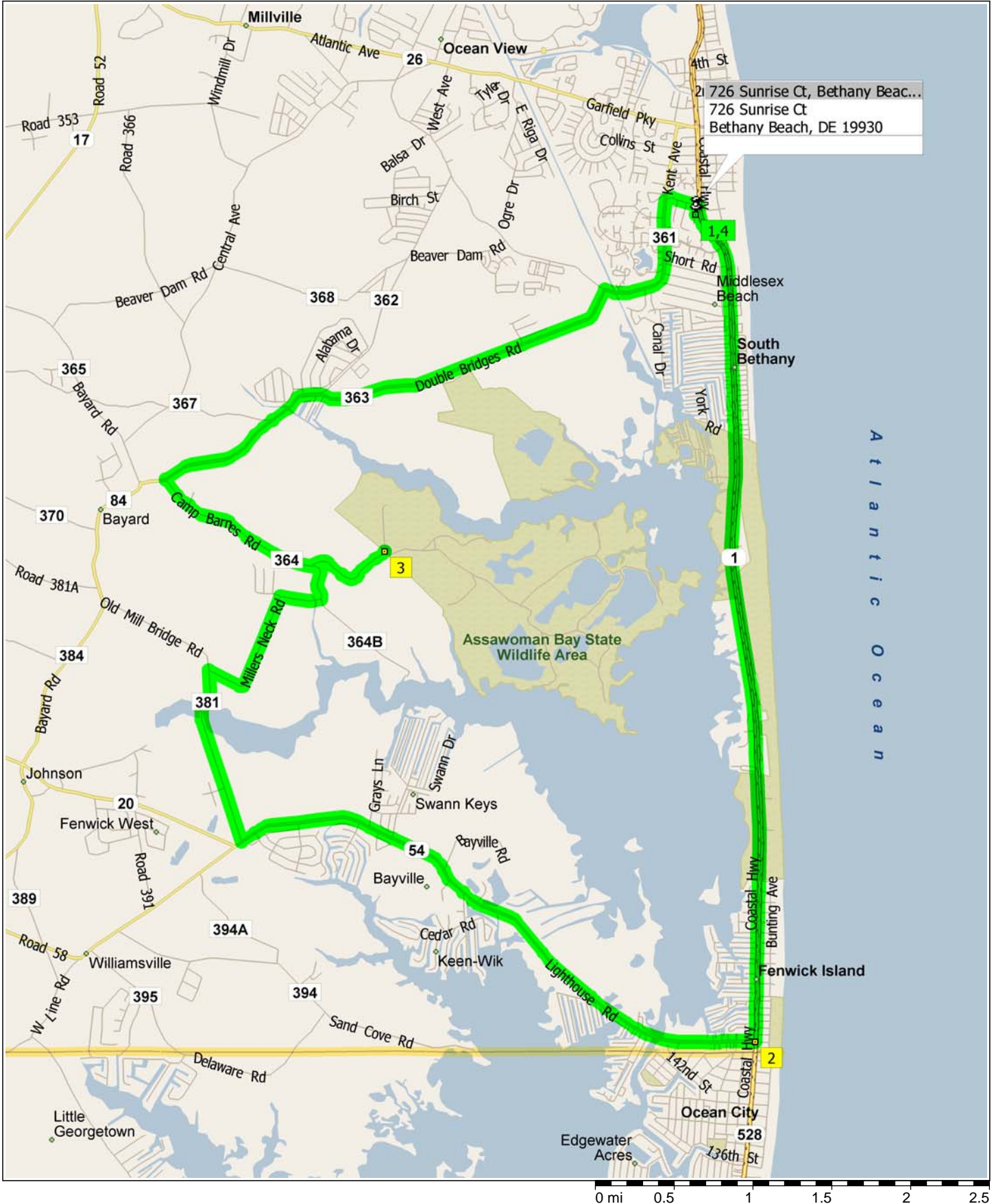


Wits End to Assawoman Wildlife Refuge 19 mi (MS)

18.7 miles; 39 minutes





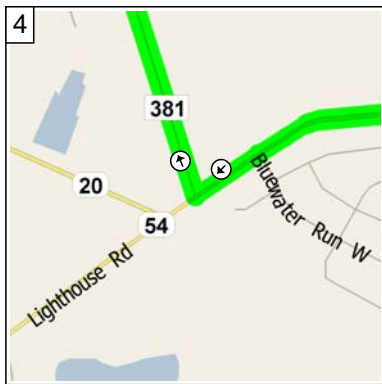
1
9:00 AM 0.0 mi
Depart 726 Sunrise Ct, Betha...
Beach, DE 19930 [726 Sunrise
Ct, Bethany Beach, DE 19930]
on Sunrise Ct (East) for 43 yds



2
9:00 AM 0.1 mi
Turn RIGHT (South) onto SR-...
[Coastal Hwy] for 5.5 mi



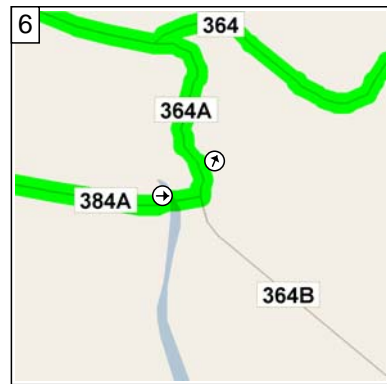
3
9:08 AM 5.5 mi
At 40059 SR-54, Fenwick
Island, DE 19944, turn RIGHT
(West) onto SR-54 [Lighthouse
Rd] for 3.9 mi



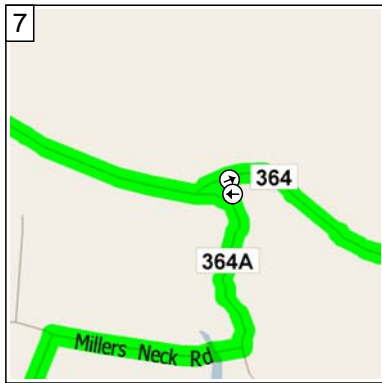
4
9:13 AM 9.4 mi
Turn RIGHT (North) onto
CR-381 [Old Mill Bridge Rd] for
1.2 mi



5
9:16 AM 10.5 mi
Turn RIGHT (East) onto
CR-384A [Millers Neck Rd] for
1.1 mi



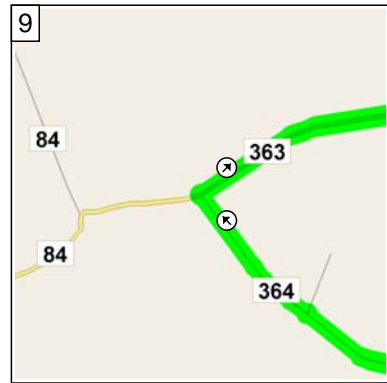
6
9:19 AM 11.7 mi
Turn LEFT (North) onto
CR-364A [Millers Neck Rd] for
0.3 mi



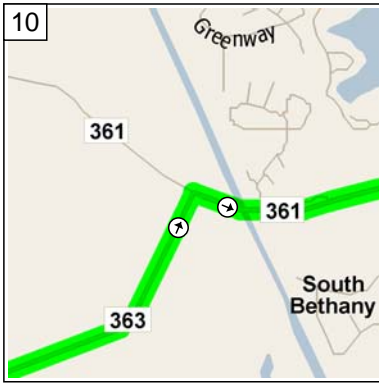
7
9:20 AM 11.9 mi
Turn RIGHT (East) onto
CR-364 [Camp Barnes Rd] for
0.6 mi



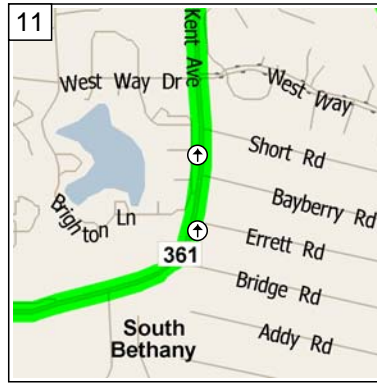
8
9:22 AM 12.5 mi
At 36798 Camp Barnes Rd,
Frankford, DE 19945, return
West on CR-364 [Camp Barnes
Rd] for 1.7 mi



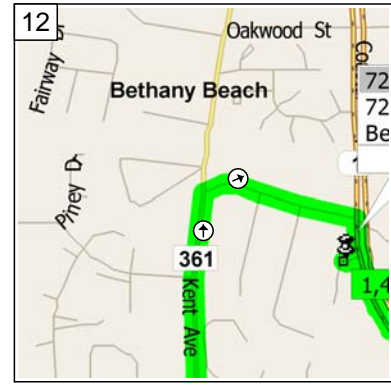
9
9:26 AM 14.3 mi
Turn RIGHT (North-East) onto
CR-363 [Double Bridges Rd] for
3.3 mi



10
9:35 AM 17.5 mi
Turn RIGHT (East) onto CR-361 for 0.5 mi



11
9:36 AM 18.0 mi
Keep STRAIGHT onto CR-361 [Kent Ave] for 0.4 mi



12
9:37 AM 18.4 mi
Turn RIGHT (East) onto Jefferson Bridge Rd for 0.2 mi



13
9:38 AM 18.7 mi
Turn RIGHT (South) onto SR-1 [Coastal Hwy], then immediat... turn RIGHT (West) onto Sunrise Ct for 142 yds



14
9:39 AM 18.7 mi
Arrive 726 Sunrise Ct, Betha... Beach, DE 19930 [726 Sunri... Ct, Bethany Beach, DE 19930]