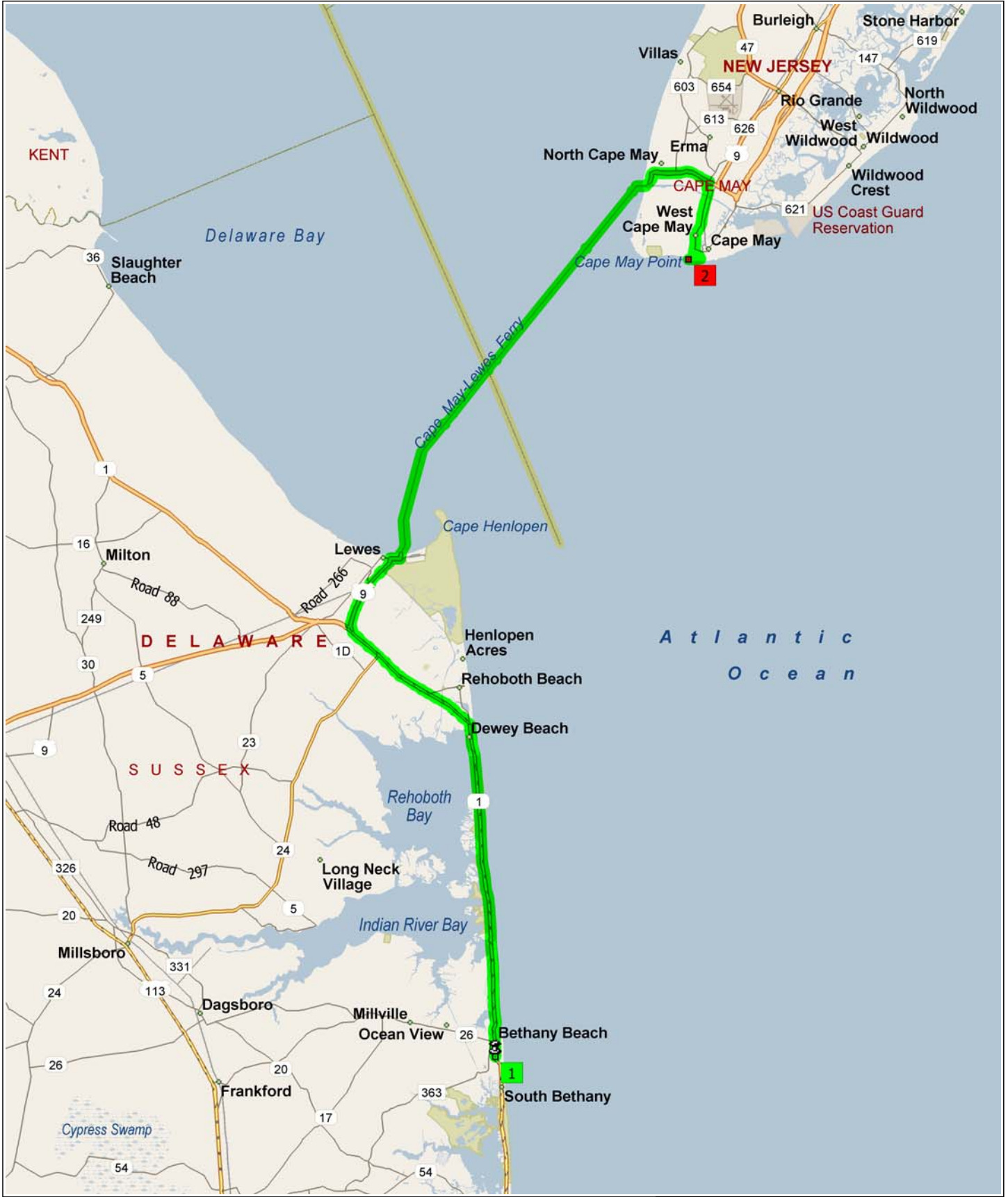
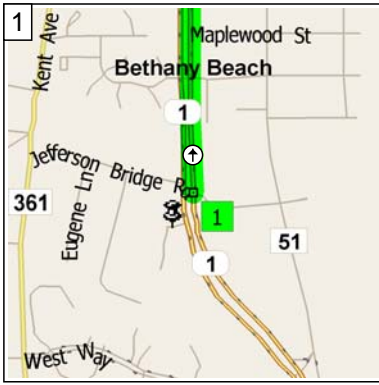


Beach House to Cape May, NJ -- 52 mi (MS)

26.1 miles; 1 hour, 54 minutes

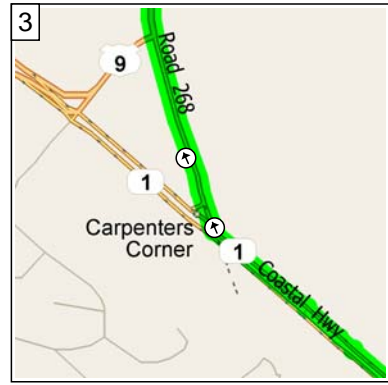




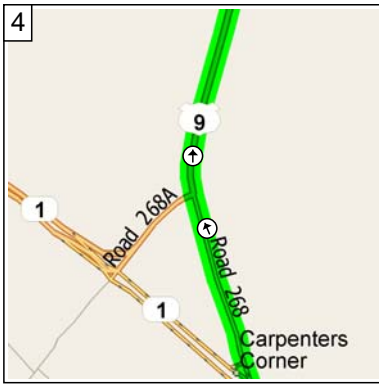
9:00 AM 0.0 mi
 Depart Jefferson Bridge Rd, Bethany Beach, DE 19930 on SR-1 [Coastal Hwy] (North) for 16.8 mi



9:20 AM 16.8 mi
 Keep RIGHT onto Local road(s) for 98 yds



9:21 AM 16.8 mi
 Keep STRAIGHT onto Road 268 [Kings Hwy] for 0.2 mi



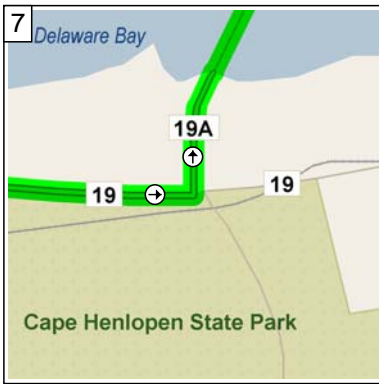
9:21 AM 17.1 mi
 Bear RIGHT (North) onto US-9 [Kings Hwy] for 2.7 mi



9:24 AM 19.8 mi
 Keep RIGHT onto Local road(s) for 32 yds



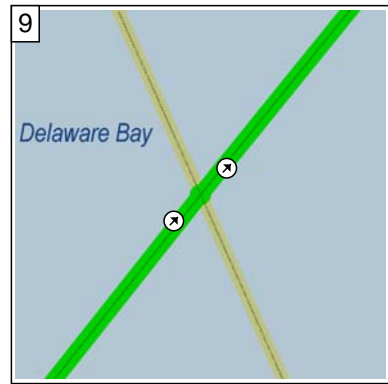
9:24 AM 19.8 mi
 Bear RIGHT (East) onto CR-19 [Cape Henlopen Dr] for 0.3 mi



9:25 AM 20.2 mi
 Turn LEFT (North) onto CR-19A for 0.2 mi



9:25 AM 20.3 mi
 Check timetable Take Cape May-Lewes Ferry (North)



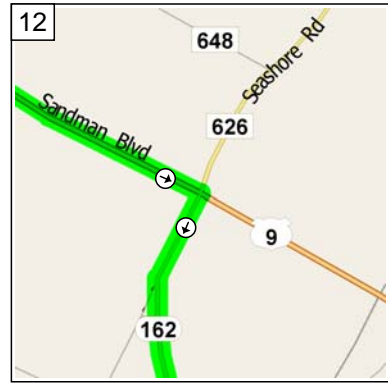
10:08 AM 20.3 mi
 Entering New Jersey



10:42 AM 20.3 mi
Take Ferry Rd (North-East) for 0.4 mi



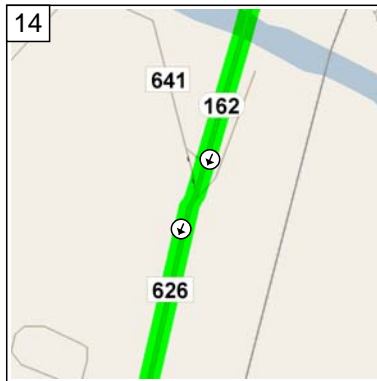
10:43 AM 20.8 mi
Road name changes to US-9 [Lincoln Blvd] for 2.0 mi



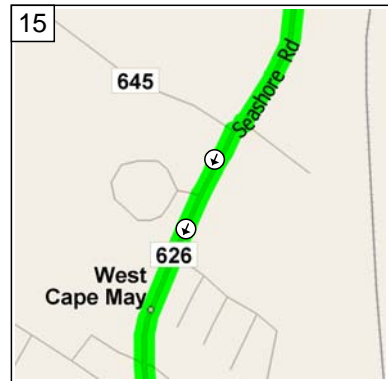
10:45 AM 22.8 mi
Turn RIGHT (South) onto CR-626 [Seashore Rd] for 0.... mi



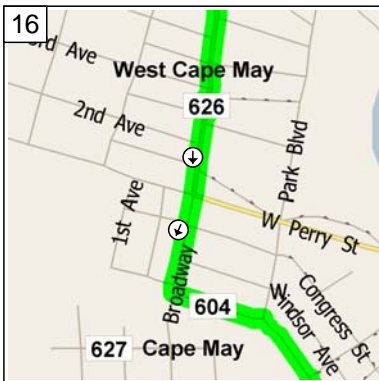
10:46 AM 22.9 mi
Bear LEFT (South) onto SR-1... [Seashore Rd] for 0.6 mi



10:48 AM 23.5 mi
Road name changes to CR-626 [Seashore Rd] for 1.0 mi



10:50 AM 24.6 mi
Keep STRAIGHT onto CR-626 [S Broadway] for 0.7 mi



10:51 AM 25.2 mi
Road name changes to CR-604 [Broadway] for 0.1 mi



10:52 AM 25.4 mi
Turn LEFT (East) onto CR-604 [W Grant St] for 0.3 mi



10:52 AM 25.7 mi
Turn RIGHT (West) onto W Beach Dr for 0.4 mi



10:54 AM 26.1 mi
Arrive W Beach Dr, Cape Ma...
NJ 08204