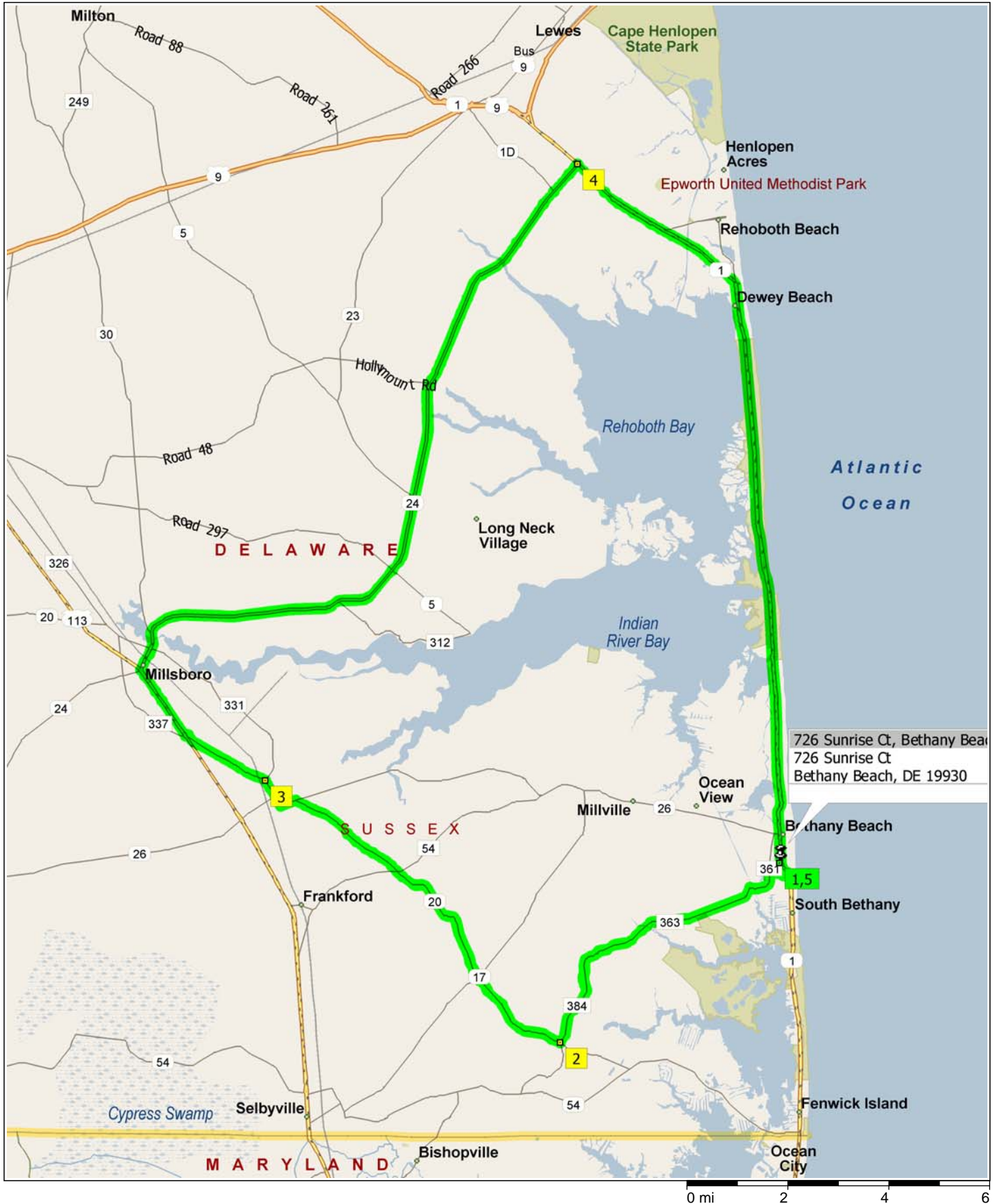
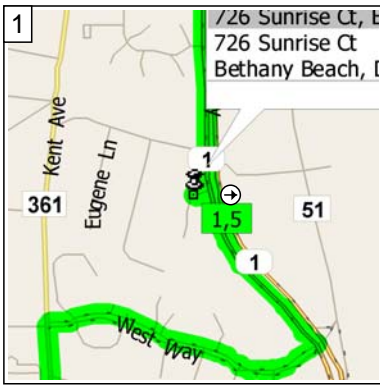


Beach House to Rehoboth the Back Way 50 miles

49.7 miles; 1 hour, 13 minutes



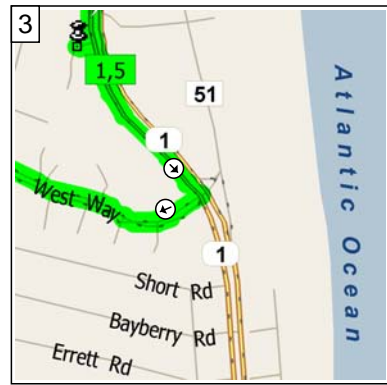
726 Sunrise Ct, Bethany Beach
726 Sunrise Ct
Bethany Beach, DE 19930



1
9:00 AM 0.0 mi
Depart 726 Sunrise Ct, Bethany Beach, DE 19930 on Sunrise ... (East) for 43 yds



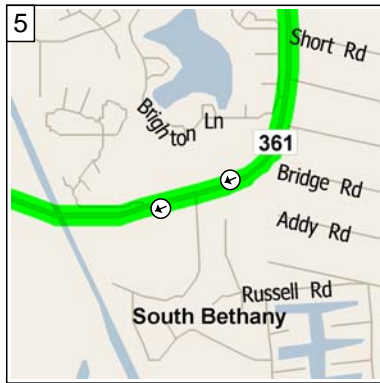
2
9:00 AM 0.1 mi
Turn RIGHT (South) onto SR-361 [Coastal Hwy] for 0.3 mi



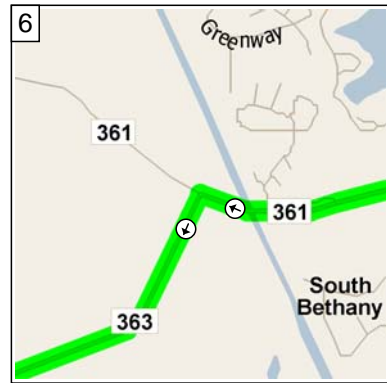
3
9:01 AM 0.3 mi
Turn RIGHT (West) onto West Way for 0.4 mi



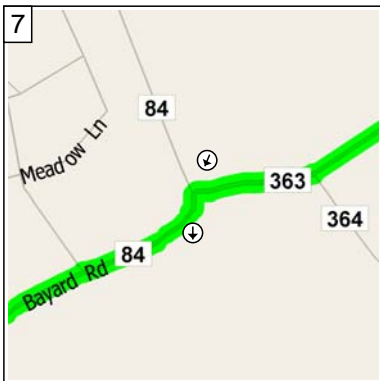
4
9:02 AM 0.7 mi
Turn LEFT (South) onto CR-361 [Kent Ave] for 0.4 mi



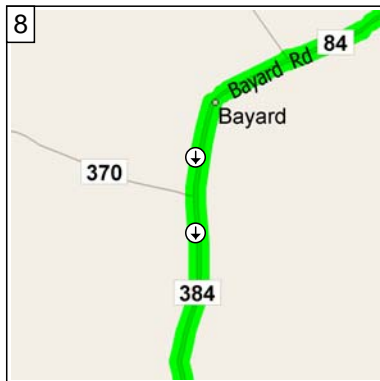
5
9:03 AM 1.1 mi
Keep STRAIGHT onto CR-361 for 0.3 mi



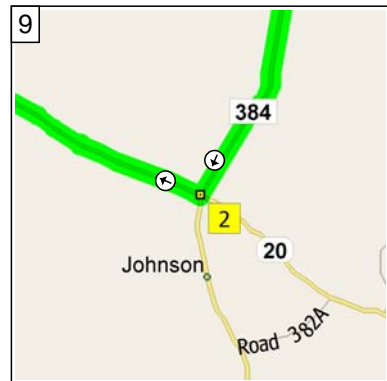
6
9:03 AM 1.3 mi
Turn LEFT (South) onto CR-361 [Double Bridges Rd] for 3.4 mi



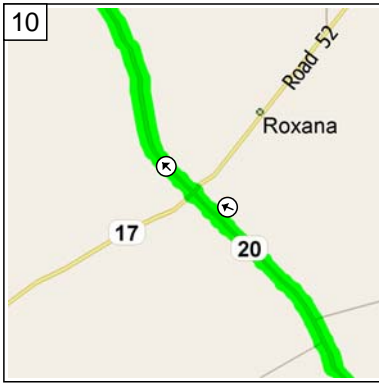
7
9:12 AM 4.7 mi
Bear LEFT (South) onto CR-84 [Bayard Rd] for 0.5 mi



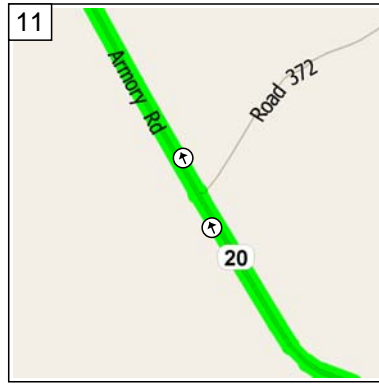
8
9:13 AM 5.2 mi
Road name changes to CR-384 [Bayard Rd] for 1.7 mi



9
9:17 AM 6.9 mi
At 34578 Zion Church Rd, Selbyville, DE 19975, turn RIGHT (West) onto SR-20 [Zion Church Rd] for 2.2 mi



10
9:20 AM 9.1 mi
Bear RIGHT (North-West) onto SR-20 [Pyle Center Rd] for 1.8 mi



11
9:23 AM 10.9 mi
Keep STRAIGHT onto SR-20 [Armory Rd] for 3.5 mi



12
9:29 AM 14.5 mi
Bear LEFT (West) onto SR-20 [SR-26] for 0.5 mi



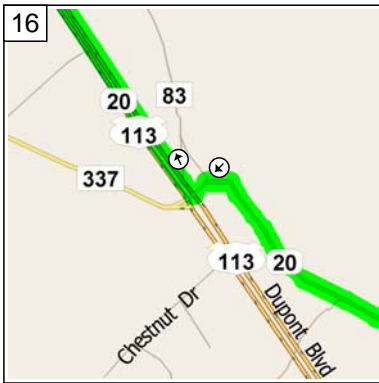
13
9:29 AM 15.0 mi
Bear LEFT (North-West) onto SR-20 [Main St] for 0.4 mi



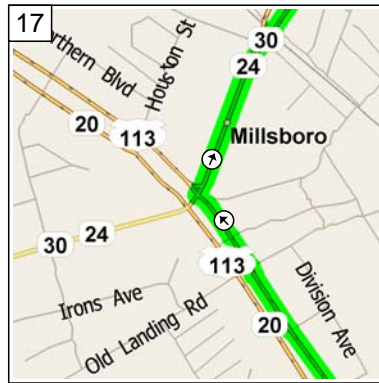
14
9:30 AM 15.4 mi
At 29394 Iron Branch Rd, Dagsboro, DE 19939, stay ... SR-20 [Main St] (North-West) for 0.6 mi



15
9:31 AM 15.9 mi
Bear RIGHT (North-West) onto SR-20 [Dagsboro Rd] for 1.3 mi



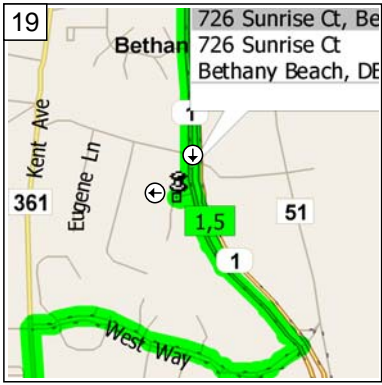
16
9:32 AM 17.2 mi
Turn RIGHT (North) onto US-113 [SR-20] for 1.6 mi



17
9:35 AM 18.8 mi
Turn RIGHT (North) onto SR-24 [SR-30] for 15.3 mi



18
9:53 AM 34.1 mi
At Coastal Hwy, Rehoboth Beach, DE 19971, turn RIGHT... (South-East) onto SR-1 [Coastal Hwy] for 15.6 mi



10:13 AM 49.7 mi
 Turn RIGHT (West) onto
 Sunrise Ct for 43 yds



10:13 AM 49.7 mi
 Arrive 726 Sunrise Ct, Betha...
 Beach, DE 19930